

Hampshire Water Transfer and Water Recycling Project Environmental Statement - Figure 8.53 Freshwater fish survey overview

VOLUME NUMBER: 6

PLANNING INSPECTORATE SCHEME NUMBER: WA010002

APPLICATION DOCUMENT REFERENCE: 6.3

APFP REGULATION: 5(2)(a)

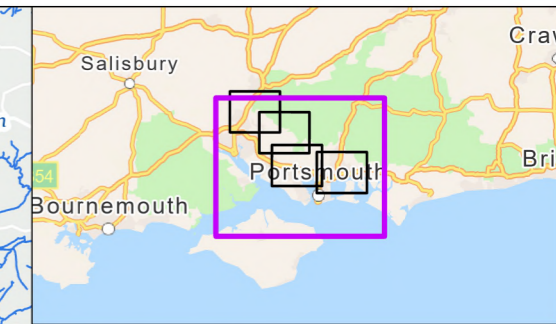
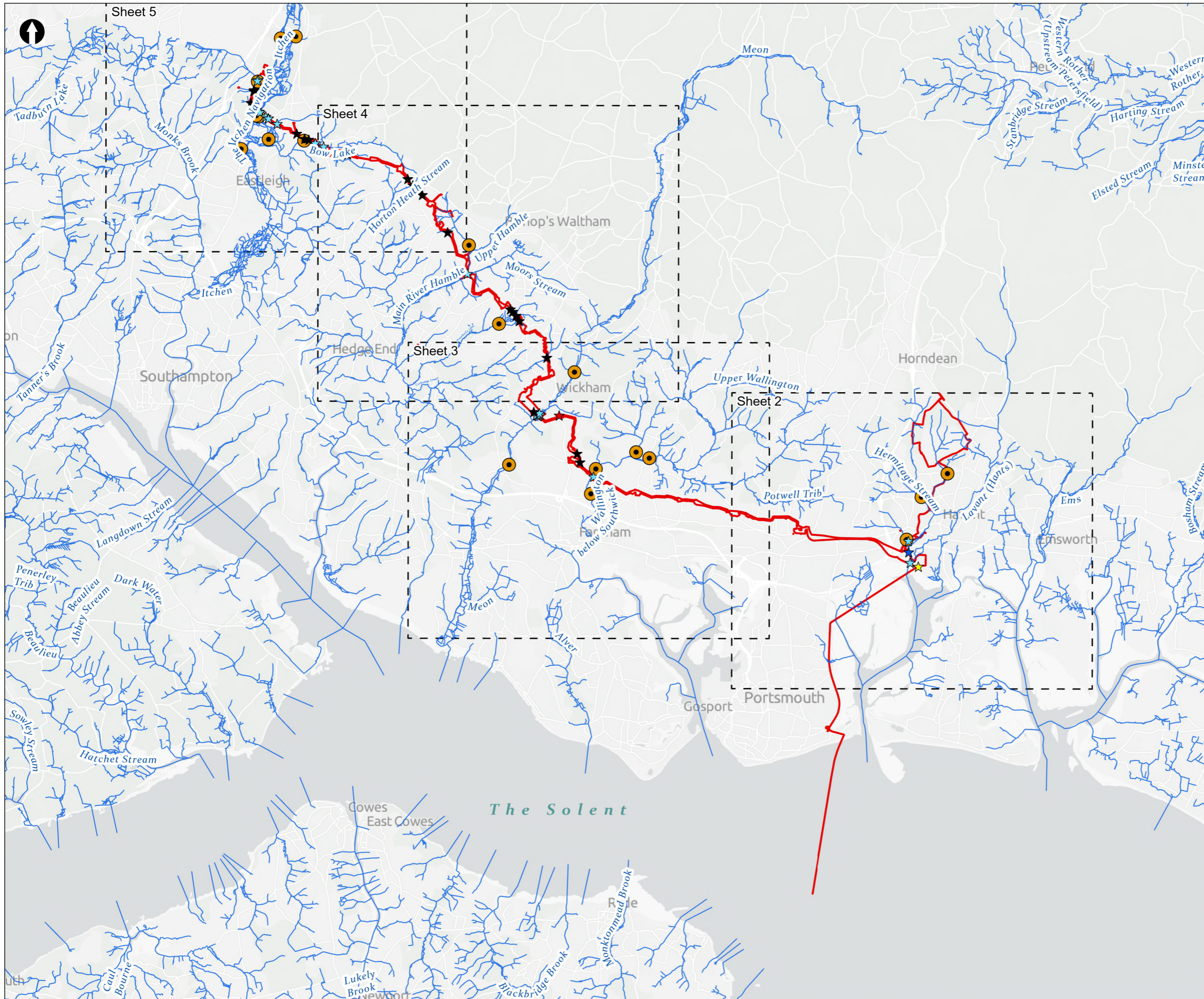
May 2026

Version 0



from
**Southern
Water** 

The Southern Water logo consists of the words 'Southern' and 'Water' stacked vertically in a blue, sans-serif font. To the right of the word 'Water' is a graphic element consisting of three stylized, wavy blue lines of varying lengths, representing water.



Order Limits
 [Red line symbol] Order Limits

Sheet Extent Boxes 1:40K
 [Dashed line symbol] Sheet Extent Boxes 1:40K

Watercourse
 [Blue line symbol] Watercourse

Fish Survey Sites (project survey and EA monitoring sites)
 [Yellow circle symbol] Fish Survey Sites (project survey and EA monitoring sites)

Watercourse Crossing

- [Blue star symbol] Trenchless
- [Black star symbol] Open cut
- [Yellow star symbol] Construction compounds
- [Red star symbol] Construction accesses
- [Blue star symbol] Other interface

Coordinate system: British National Grid; Datum: OSGB 1936
 Data sources: © Crown copyright and database rights 2026 Ordnance Survey 0100031673. Sources: Esri, TomTom, Garmin, FAO, NOAA, USGS, © OpenStreetMap contributors, and the GIS User Community, Contains OS data © Crown Copyright and database right 2026. Contains data from OS Zoomstack

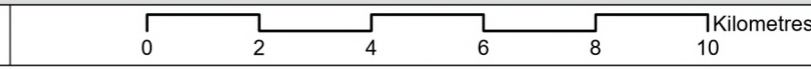
PROJECT TITLE
 Hampshire Water Transfer and Water Recycling Project

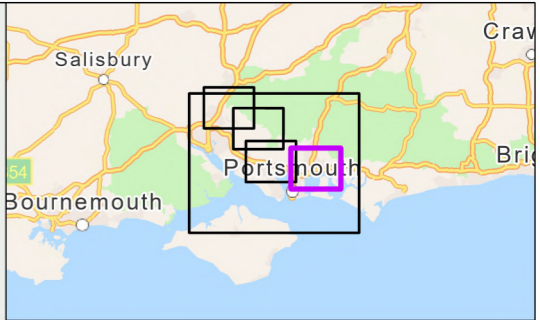
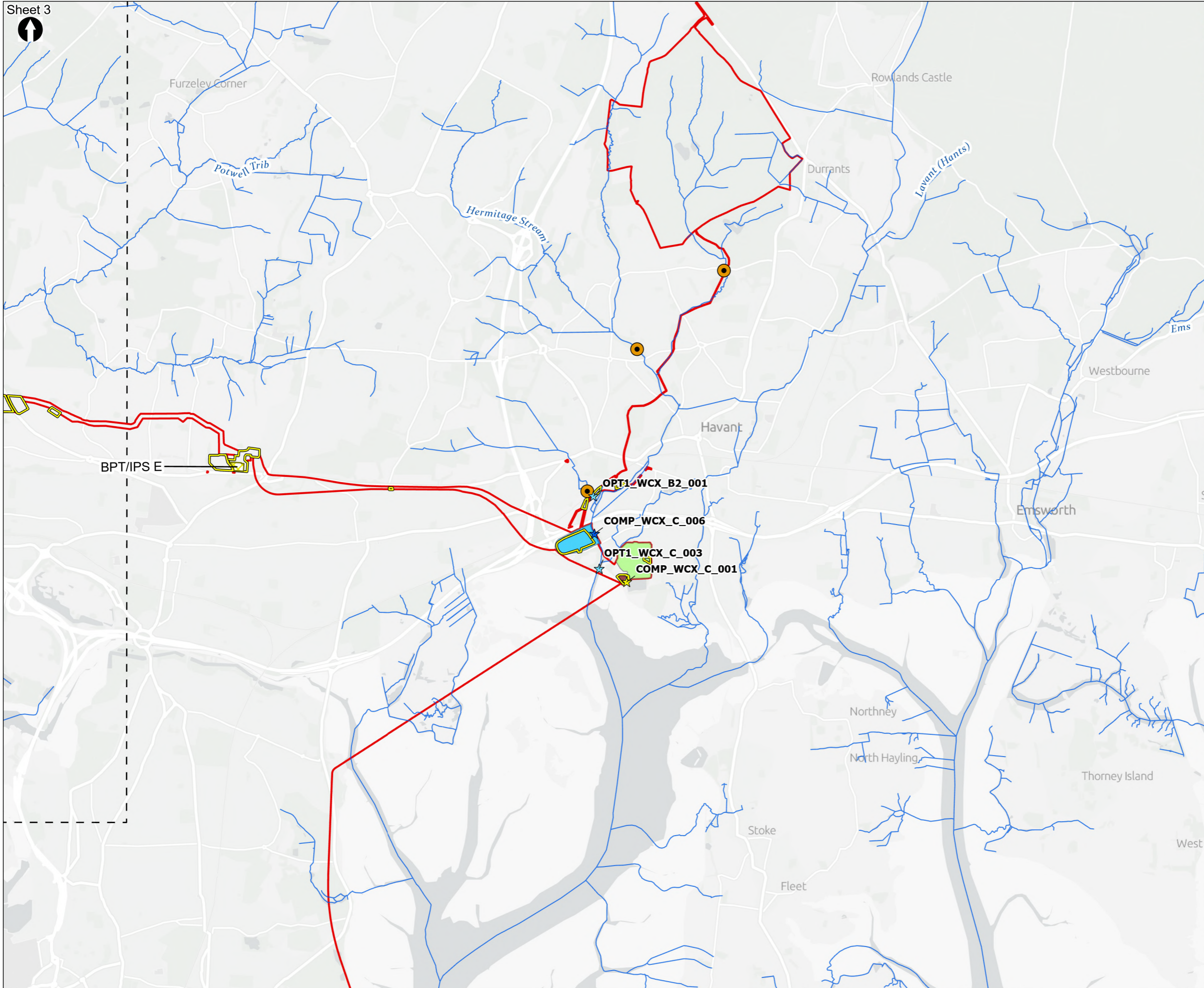


Figure 8.53
 Freshwater fish survey overview
 Sheet 1 of 5

| | | | |
|---------------------------------|--------------------------|-----------------------|------------------------|
| Drawn MW | GIS Checked DL | Checked MP | Approved AK |
| Scale at A3 1:135,000 | Status Final | Revision 05 | Security STD |

Drawing Number
PC5223-RHD-ES-ZZ-D-Z-0077





Order Limits
 [Red line symbol]

Sheet Extent Boxes 1:40K
 [Dashed black line symbol]

Construction compounds
 [Yellow outline symbol]

Watercourse
 [Blue line symbol]

Fish Survey Sites (project survey and EA monitoring sites)
 [Yellow circle with black dot symbol]

Proposed Development components

- Budds Farm Wastewater Treatment Works [Green area symbol]
- Limits of Deviation for Budds Farm Pumping Station [Red area symbol]
- Water Recycling Plant site [Blue area symbol]

Above Ground Plant

- Break Pressure Tank & Intermediate Pumping Station [Yellow cross-hatch symbol]

Watercourse Crossing

- Trenchless [Blue star symbol]
- Construction compounds [Yellow star symbol]
- Other interface [Blue star symbol]

Coordinate system: British National Grid; Datum: OSGB 1936
 Data sources: © Crown copyright and database rights 2026 Ordnance Survey 0100031673. Sources: Esri, TomTom, Garmin, FAO, NOAA, USGS, © OpenStreetMap contributors, and the GIS User Community, Contains OS data © Crown Copyright and database right 2026. Contains data from OS Zoomstack

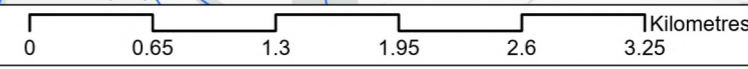
PROJECT TITLE
 Hampshire Water Transfer and Water Recycling Project

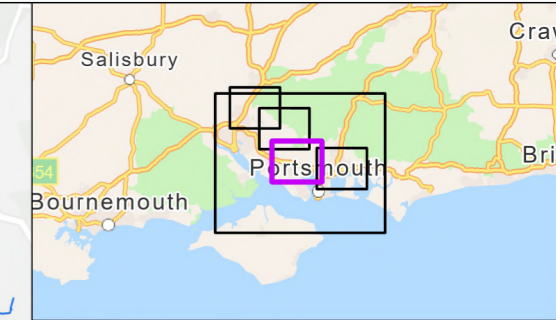
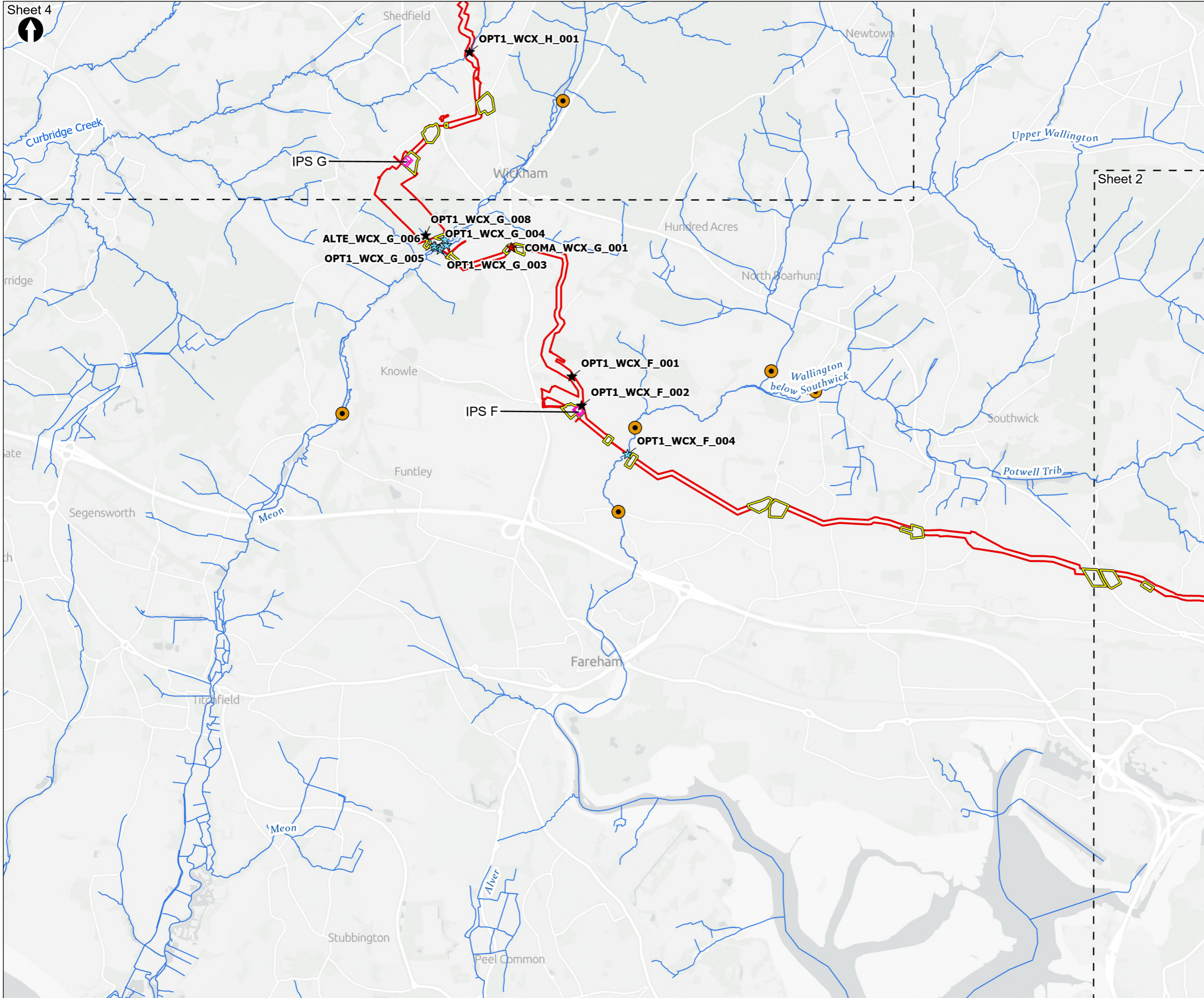


Figure 8.53
 Freshwater fish survey overview
 Sheet 2 of 5

| | | | |
|--------------------------------|--------------------------|-----------------------|------------------------|
| Drawn MW | GIS Checked DL | Checked MP | Approved AK |
| Scale at A3 1:40,000 | Status Final | Revision 05 | Security STD |

Drawing Number
PC5223-RHD-ES-ZZ-D-Z-0077





Order Limits
 Order Limits

Sheet Extent Boxes 1:40K
 Sheet Extent Boxes 1:40K

Construction compounds
 Construction compounds

Watercourse
 Watercourse

Fish Survey Sites (project survey and EA monitoring sites)
 Fish Survey Sites (project survey and EA monitoring sites)

Above Ground Plant

Intermediate Pumping Station
 Intermediate Pumping Station

Watercourse Crossing

Trenchless
 Trenchless

Open cut
 Open cut

Construction accesses
 Construction accesses


Coordinate system: British National Grid; Datum: OSGB 1936
 Data sources: © Crown copyright and database rights 2026 Ordnance Survey 0100031673. Sources: Esri, TomTom, Garmin, FAO, NOAA, USGS, © OpenStreetMap contributors, and the GIS User Community, Contains OS data © Crown Copyright and database right 2026. Contains data from OS Zoomstack

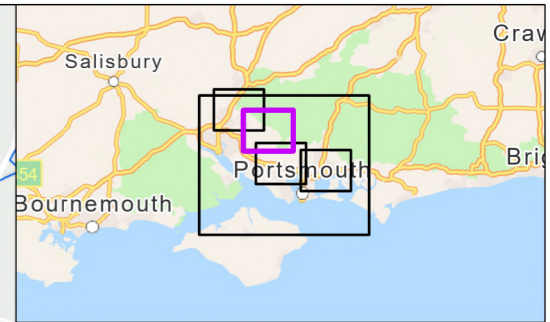
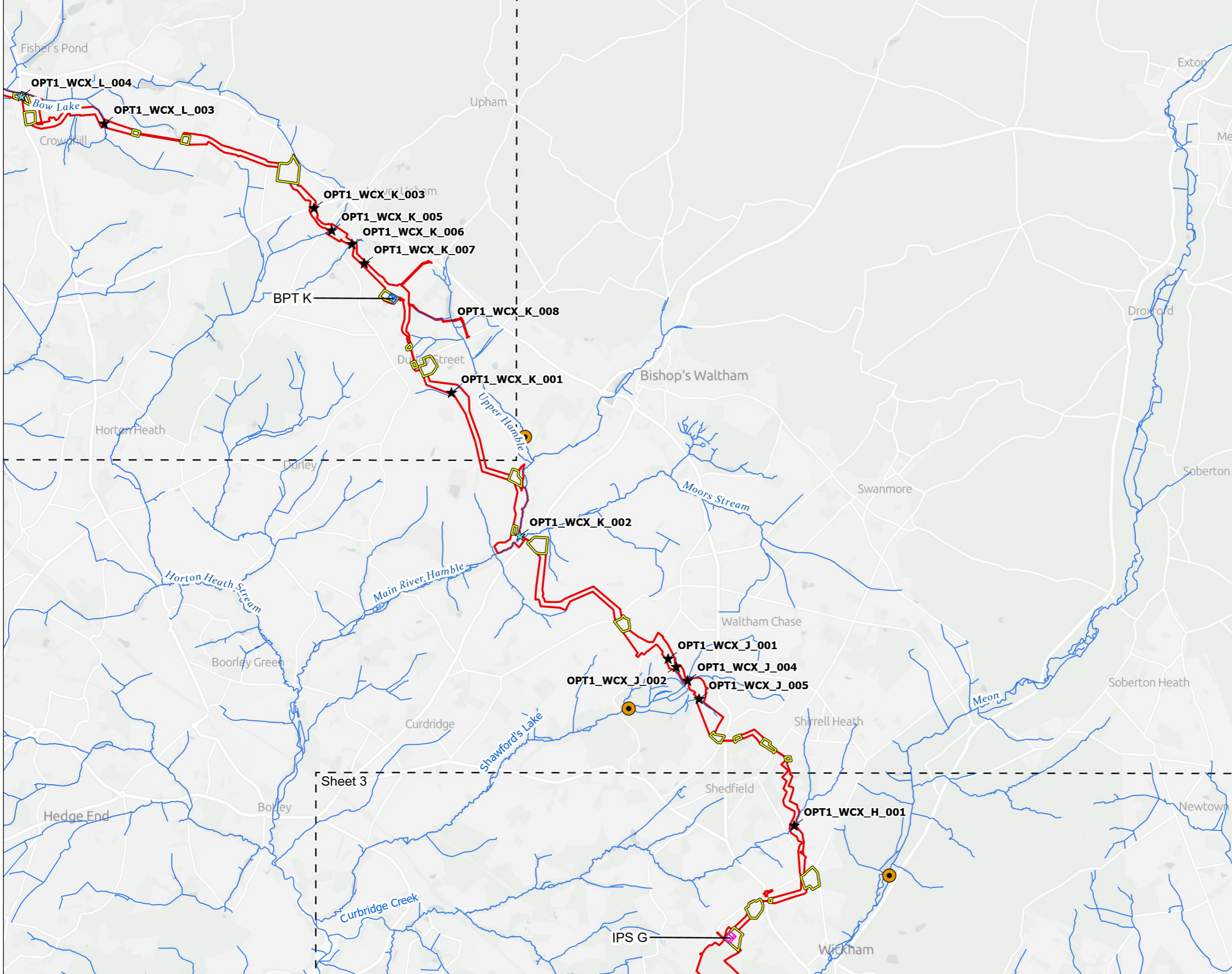
PROJECT TITLE
 Hampshire Water Transfer and Water Recycling Project



Figure 8.53
 Freshwater fish survey overview
 Sheet 3 of 5

| | | | |
|--------------------------------|--------------------------|-----------------------|------------------------|
| Drawn MW | GIS Checked DL | Checked MP | Approved AK |
| Scale at A3 1:40,000 | Status Final | Revision 05 | Security STD |





Order Limits
 [Red line symbol] Order Limits

Sheet Extent Boxes 1:40K
 [Dashed line symbol] Sheet Extent Boxes 1:40K

Construction compounds
 [Yellow rectangle symbol] Construction compounds

Watercourse
 [Blue line symbol] Watercourse

Fish Survey Sites (project survey and EA monitoring sites)
 [Orange circle symbol] Fish Survey Sites (project survey and EA monitoring sites)

Above Ground Plant

- [Blue cross-hatch symbol] Break Pressure Tank
- [Pink cross-hatch symbol] Intermediate Pumping Station

Watercourse Crossing

- [Blue star symbol] Trenchless
- [Black star symbol] Open cut


Coordinate system: British National Grid; Datum: OSGB 1936
 Data sources: © Crown copyright and database rights 2026 Ordnance Survey 0100031673. Sources: Esri, TomTom, Garmin, FAO, NOAA, USGS, © OpenStreetMap contributors, and the GIS User Community, Contains OS data © Crown Copyright and database right 2026. Contains data from OS Zoomstack

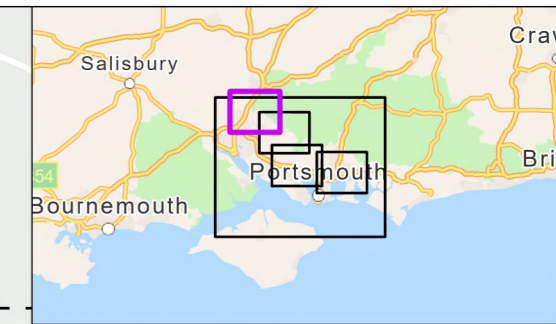
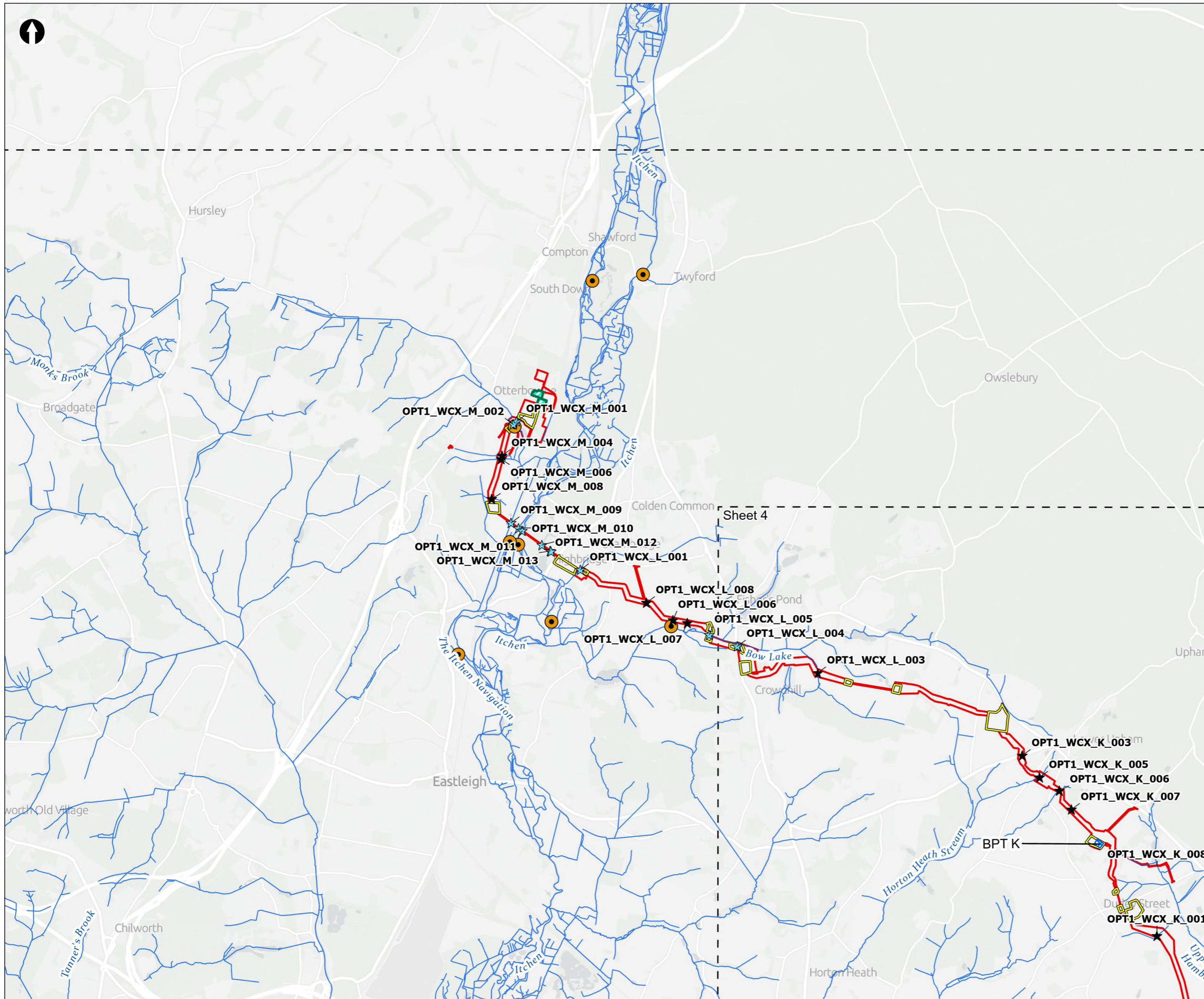
PROJECT TITLE
 Hampshire Water Transfer and Water Recycling Project



Figure 8.53
 Freshwater fish survey overview
 Sheet 4 of 5

| | | | |
|--------------------------------|--------------------------|-----------------------|------------------------|
| Drawn MW | GIS Checked DL | Checked MP | Approved AK |
| Scale at A3 1:40,000 | Status Final | Revision 05 | Security STD |





Order Limits
 [Red line] Order Limits
 [Dashed line] Sheet Extent Boxes 1:40K
 [Yellow rectangle] Construction compounds
 [Green hatched rectangle] Limits of Deviation for Otterbourne INNS Treatment Plant
 [Blue line] Watercourse
 [Orange circle] Fish Survey Sites (project survey and EA monitoring sites)
Above Ground Plant
 [Blue hatched rectangle] Break Pressure Tank
Watercourse Crossing
 [Blue star] Trenchless
 [Black star] Open cut

Coordinate system: British National Grid; Datum: OSGB 1936
 Data sources: © Crown copyright and database rights 2026 Ordnance Survey 0100031673. Sources: Esri, TomTom, Garmin, FAO, NOAA, USGS, © OpenStreetMap contributors, and the GIS User Community, Contains OS data © Crown Copyright and database right 2026. Contains data from OS Zoomstack

PROJECT TITLE
 Hampshire Water Transfer and Water Recycling Project



Figure 8.53
 Freshwater fish survey overview
 Sheet 5 of 5

| | | | |
|-------------------------|-------------------|----------------|-----------------|
| Drawn MW | GIS Checked DL | Checked MP | Approved AK |
| Scale at A3 1:40,000 | Status Final | Revision 05 | Security STD |

Drawing Number
 PC5223-RHD-ES-ZZ-D-Z-0077

